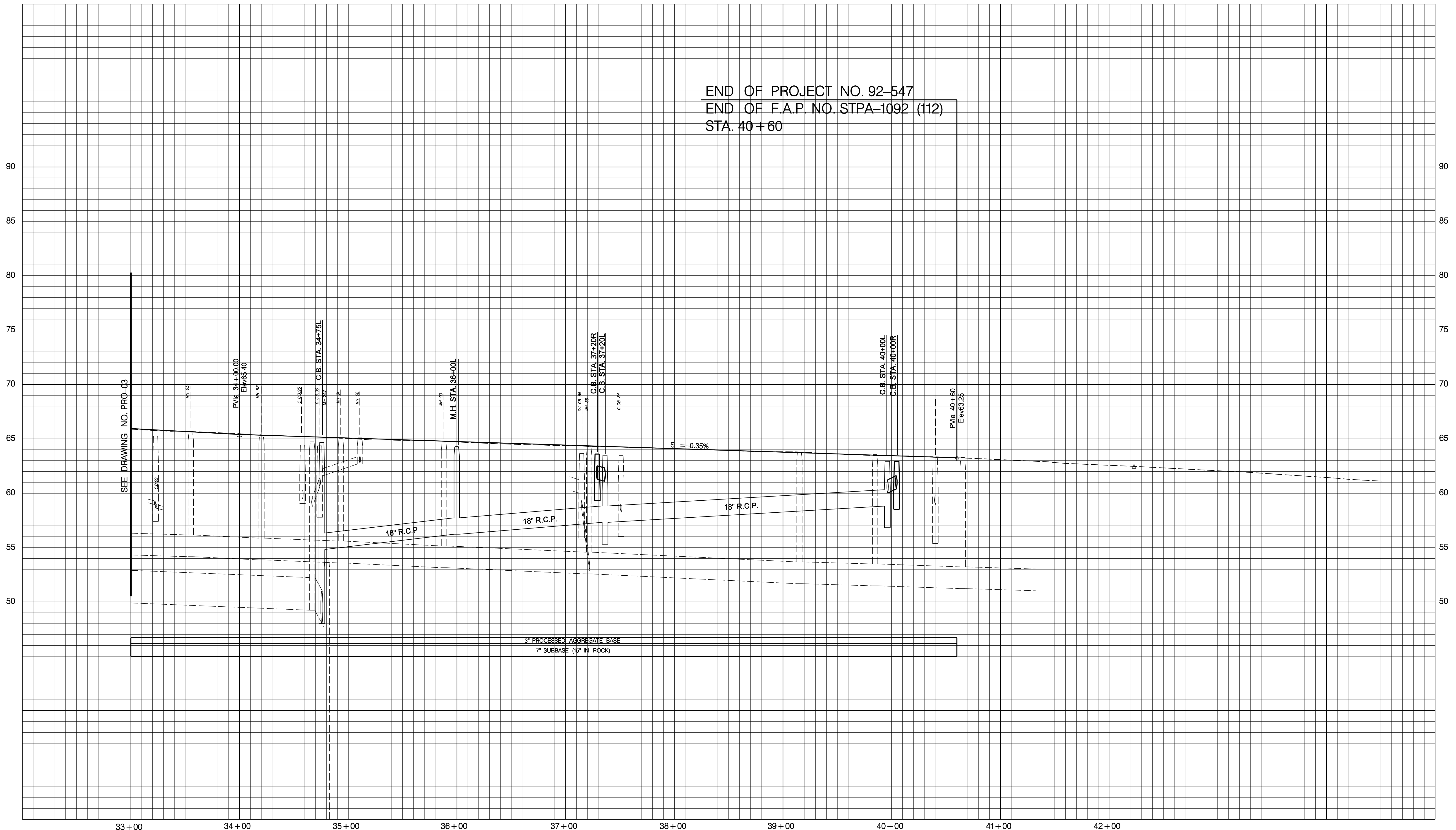


END OF PROJECT NO. 92-547  
 END OF F.A.P. NO. STPA-1092 (112)  
 STA. 40+60



SEE DRAWING NO. PRO-03

PVI 34+00.00  
Elev 65.40

C.B. STA. 34+75L

M.H. STA. 36+00L

C.B. STA. 37+20R  
C.B. STA. 37+20L

C.B. STA. 40+00L  
C.B. STA. 40+00R

PVI 40+1.60  
Elev 63.25

S = -0.35%

18" R.C.P.

18" R.C.P.

18" R.C.P.

3" PROCESSED AGGREGATE BASE  
7" SUBBASE (15" IN ROCK)

33+00

34+00

35+00

36+00

37+00

38+00

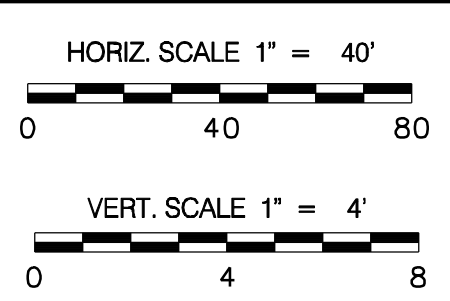
39+00

40+00

41+00

42+00


REV.	DATE	DESCRIPTION	SHEET NO.



DESIGNER: C.J.B.  
 DRAFTER: C.J.B.  
 CHECKED BY:  
 DATE CHECKED:

STATE OF CONNECTICUT  
 DEPARTMENT OF TRANSPORTATION

ENGINEER: OFFICE OF ENGINEERING  
 APPROVED BY: DATE:



PROJECT TITLE:  
 RECONSTRUCTION OF ROUTE 63 (WHALLEY AVE.)  
 FROM ROUTE 69 TO EMERSON ST.

CADD FILE: PRO\_0004\_H0920547.DGN PLOTTED DATE: 11-04-04

TOWN: NEW HAVEN  
 DRAWING TITLE: PROFILE  
 ROUTE 63

PROJECT NO.: 92-547  
 DRAWING NO.: PRO-04  
 SHEET NO.: